

Under the Sea

Learning Objective:

To use a map to identify and locate major oceans and seas.


NEXT 

What is an
ocean?




Think, pair, share your ideas.

Definition:



BACK

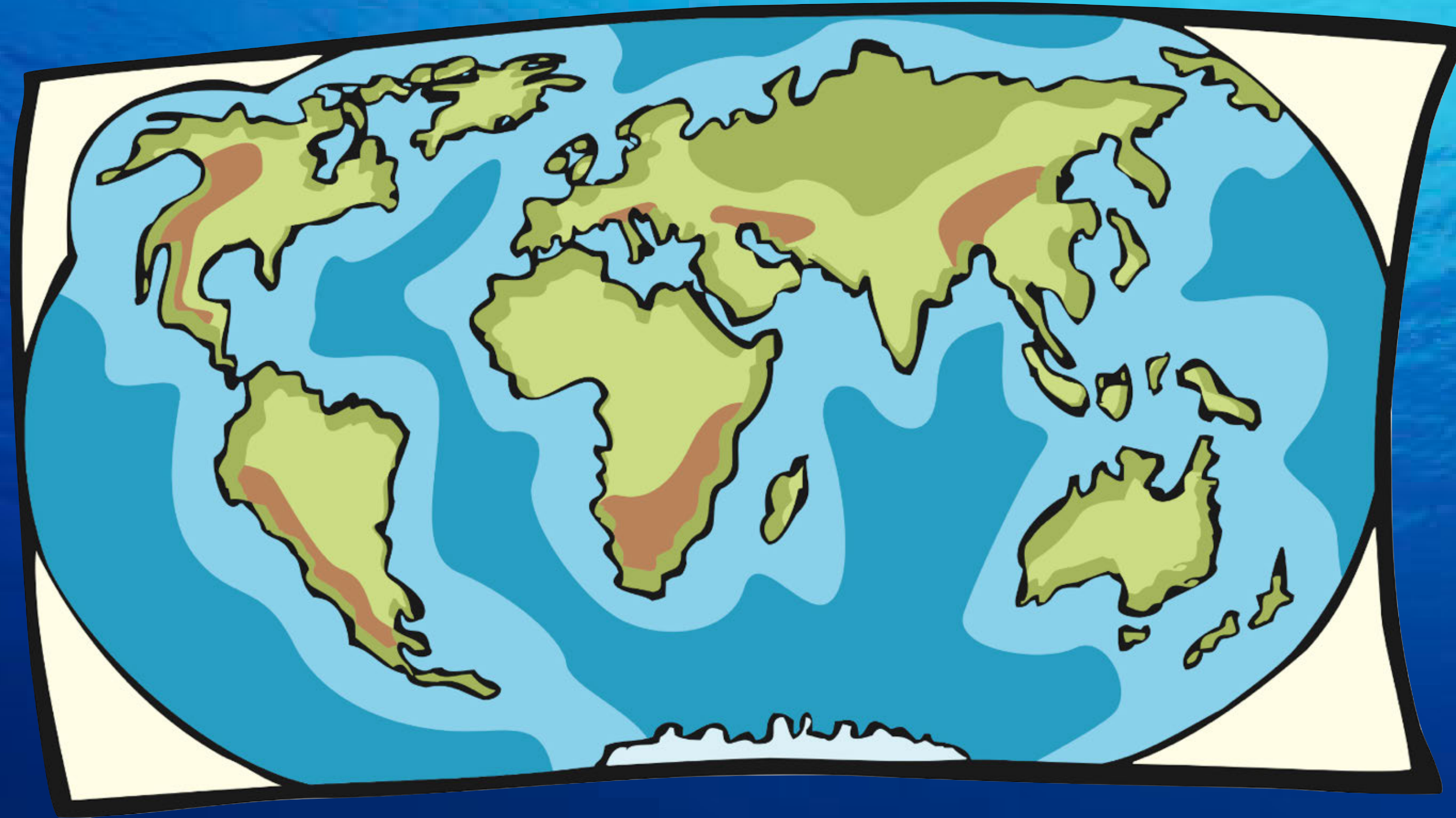
NEXT



Do you know
what the
difference
between a sea
and an ocean is?

←
BACK

NEXT
→



Oceans cover about 70% of the earth's surface. Oceans are large bodies of salt water that are all connected to each other but that are separated into different sections so they are easy to locate and identify. Seas are smaller than oceans and tend to be found where the land and water meet. Most seas are partially surrounded by land.

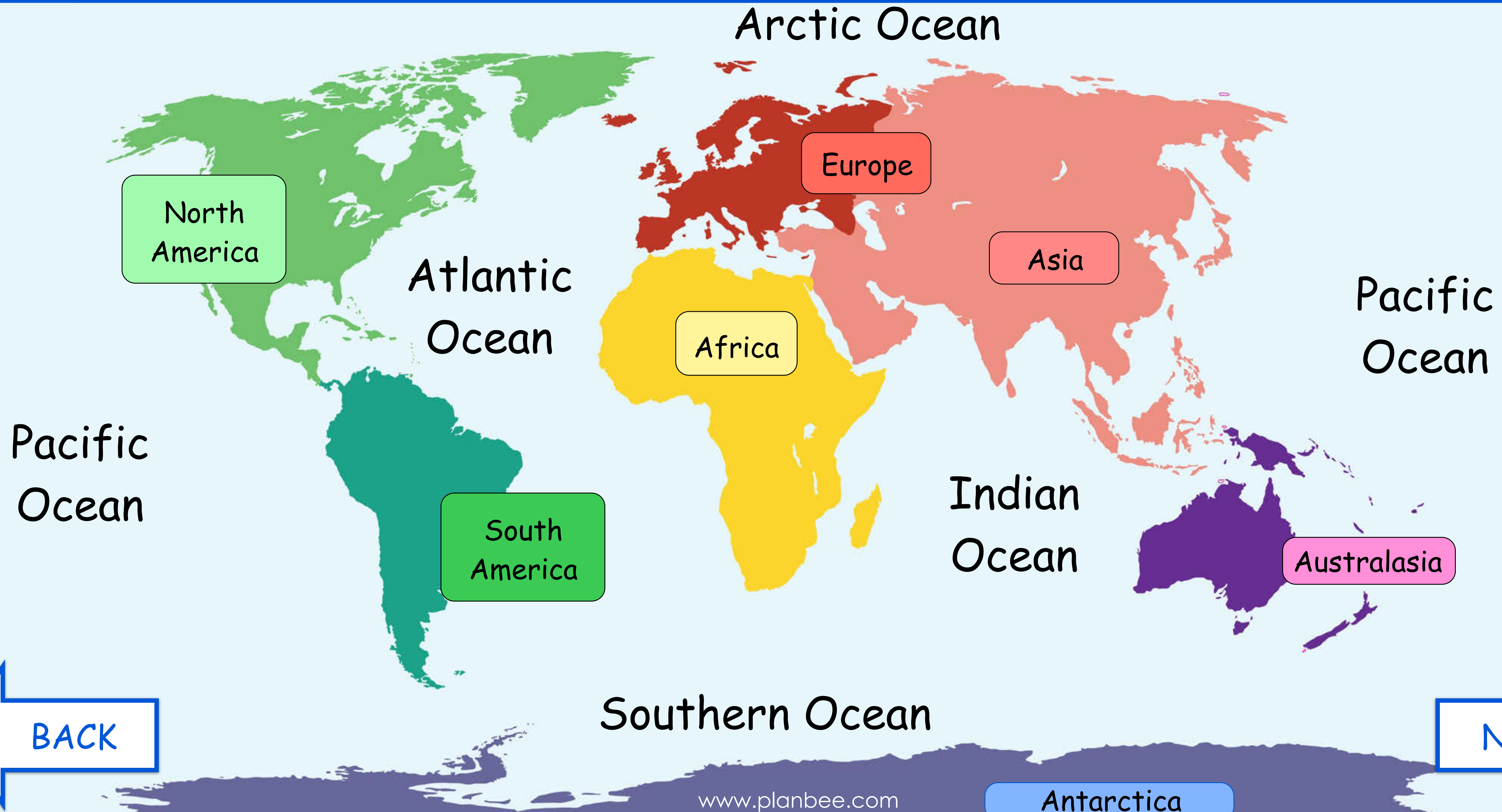
BACK

NEXT

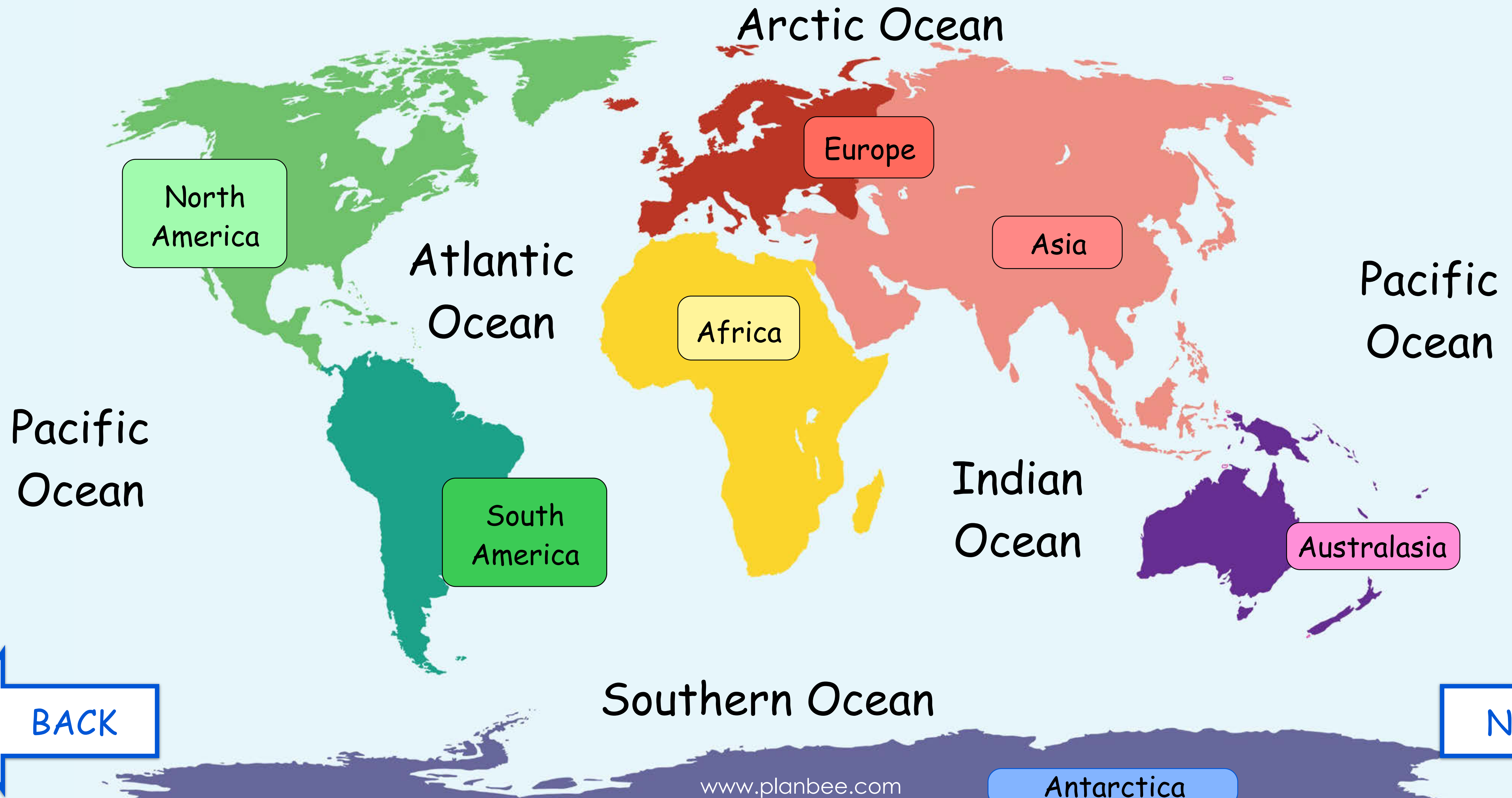
Which ocean lies between Africa and North America?



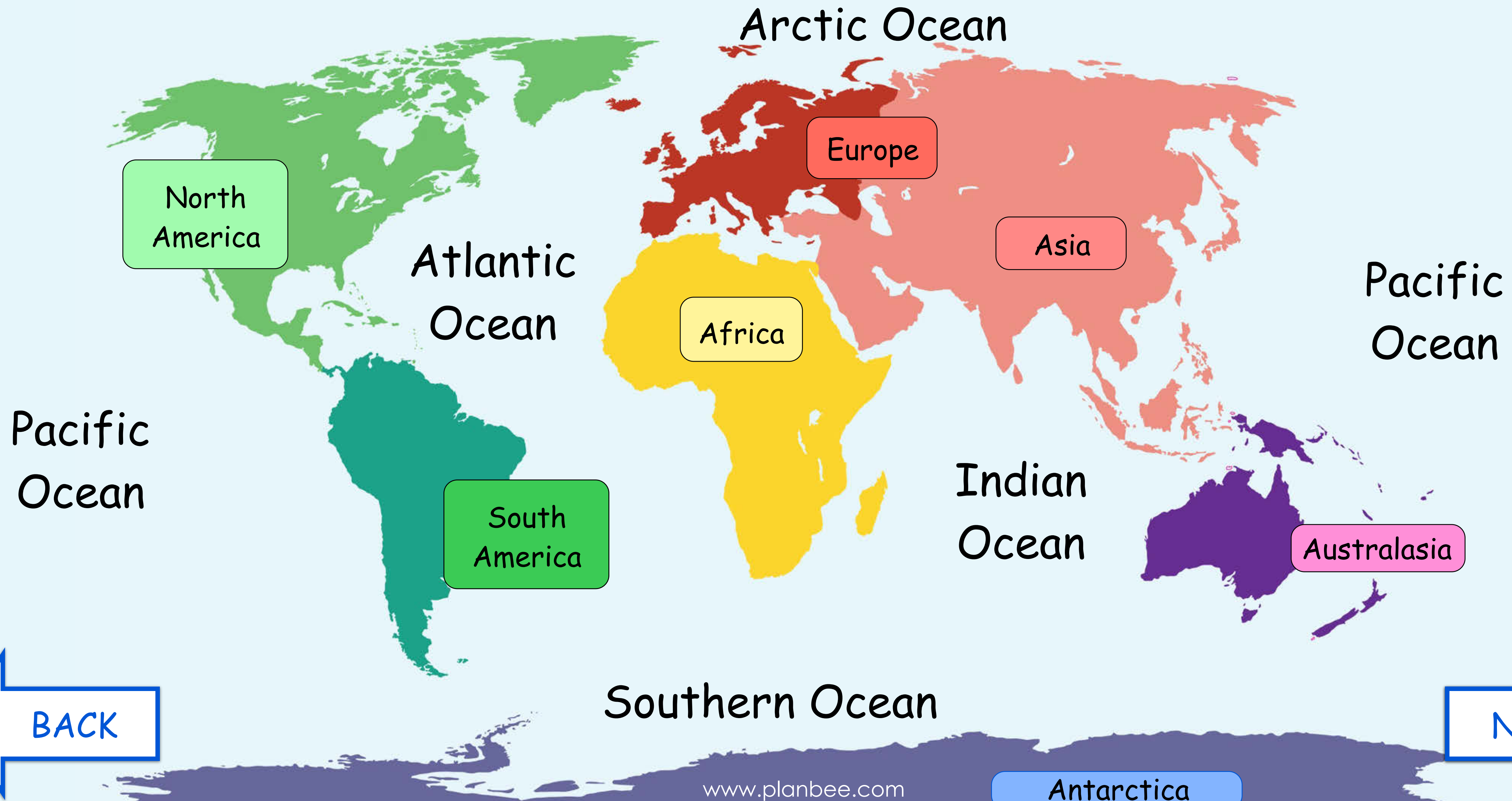
Which ocean lies between Africa and southern Asia?



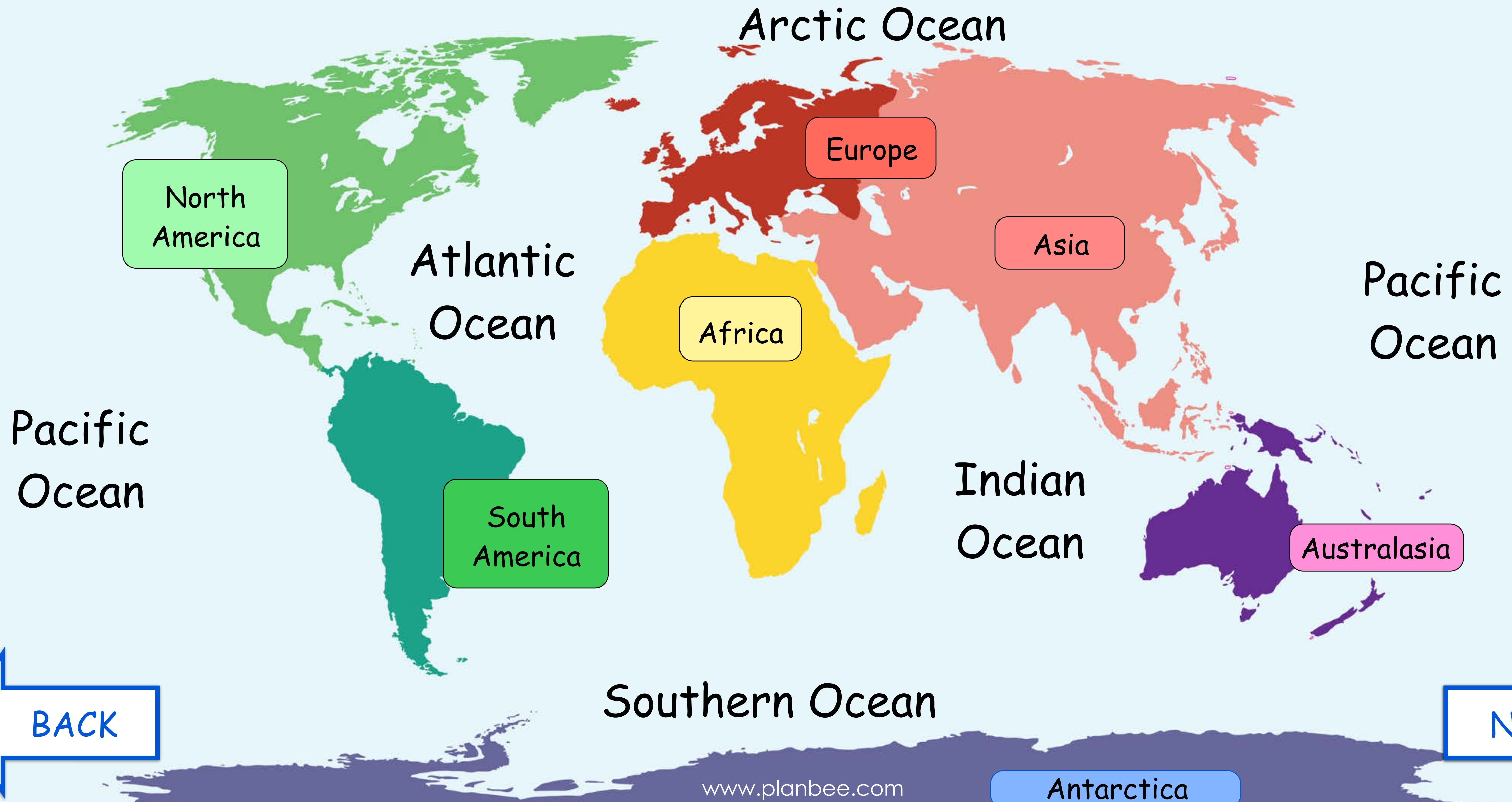
Which ocean lies above Antarctica?



Which ocean lies between Asia and North America?



Which ocean is north of Europe?



BACK

NEXT

This map of Europe shows how smaller bodies of water are separated into seas.

How many seas can you spot?



How would you describe where each of these seas is located?

BACK

NEXT